

SPEED DATA ANALYSIS

Location

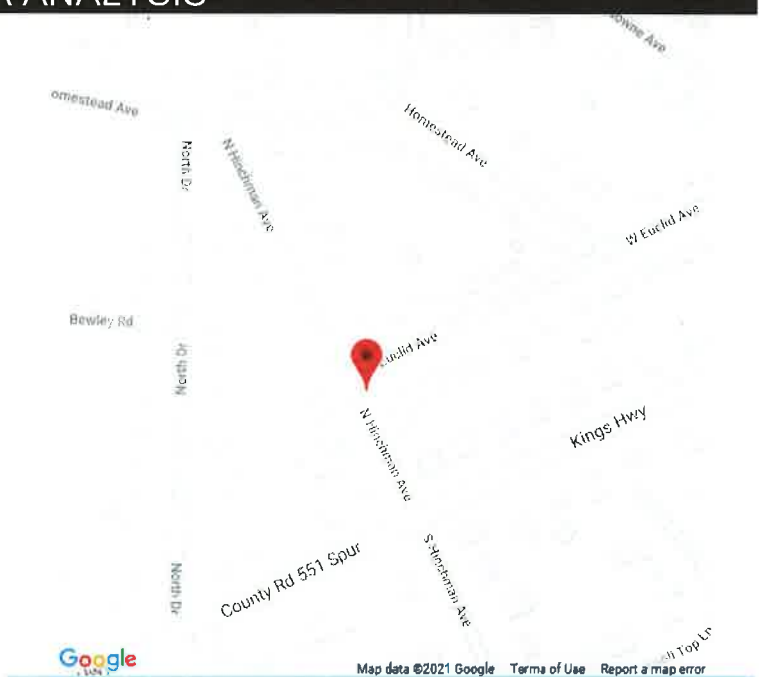


North Hincham Ave.
Euclid Ave.
Latitude: 39.892096
Longitude: -75.048088

Analysis Time Period



Start	End
3/10/2021 12:47 PM	3/18/2021 10:16 PM



Vehicles Analyzed



4,288

Speed Limit



25

Total Enforceable Violations



279

Average Speed



26

% Enforceable Violations



7%

85th Percentile Speed



30

99th Percentile Speed



37

Speed Enforcement Evaluator

Location

North Hincham Ave.

Closest Cross Street

Euclid Ave.

GPS

Latitude: 0.000000

Longitude: 0.000000

Analysis Dates

Start: 3/10/2021

End: 3/18/2021

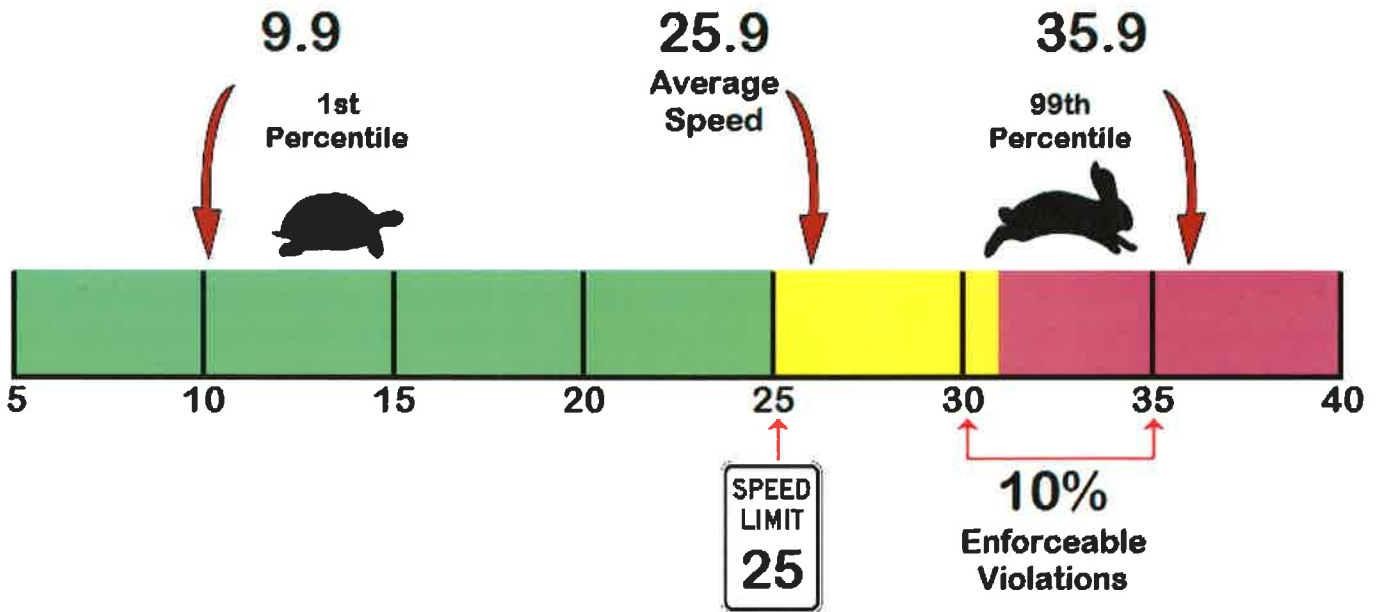
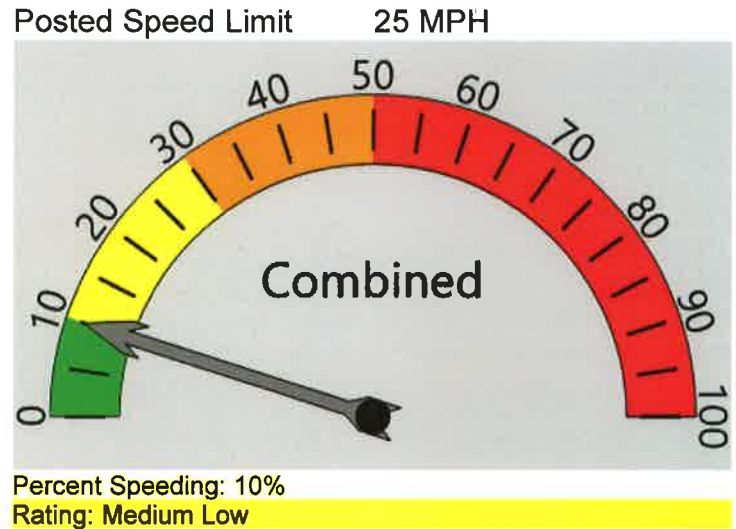
Equipment Used

JAMAR LE Radar

Installed By

Chief Cutler

Total Percentage of Enforceable Violations



Haddonfield Police Department - Traffic Study

Site Code: 02021004
 Station ID:
 Location 1: North Hincham Ave.
 Location 2: Euclid Ave.
 Location 3:
 Location 4:
 Direction: Combined

Comment 1:
 Comment 2:
 Comment 3:
 Comment 4:
 Latitude: 0.000000
 Longitude: 0.000000

3/10/2021	0 - 15	> 15 -	> 20 -	> 25 -	> 30 -	> 35 -	> 40 -	> 45 -	> 50 -	> 55 -	> 60 -	> 65 -	> 70	Total
Time	MPH	20 MPH	25 MPH	30 MPH	35 MPH	40 MPH	45 MPH	50 MPH	55 MPH	60 MPH	65 MPH	70 MPH	MPH	
12:00 AM	*	*	*	*	*	*	*	*	*	*	*	*	*	0
1:00	*	*	*	*	*	*	*	*	*	*	*	*	*	0
2:00	*	*	*	*	*	*	*	*	*	*	*	*	*	0
3:00	*	*	*	*	*	*	*	*	*	*	*	*	*	0
4:00	*	*	*	*	*	*	*	*	*	*	*	*	*	0
5:00	*	*	*	*	*	*	*	*	*	*	*	*	*	0
6:00	*	*	*	*	*	*	*	*	*	*	*	*	*	0
7:00	*	*	*	*	*	*	*	*	*	*	*	*	*	0
8:00	*	*	*	*	*	*	*	*	*	*	*	*	*	0
9:00	*	*	*	*	*	*	*	*	*	*	*	*	*	0
10:00	*	*	*	*	*	*	*	*	*	*	*	*	*	0
11:00	*	*	*	*	*	*	*	*	*	*	*	*	*	0
12:00 PM	0	4	1	5	1	1	0	0	0	0	0	0	0	12
1:00	3	3	11	13	4	0	0	0	0	0	0	0	0	34
2:00	2	4	8	13	4	0	0	0	0	0	0	0	0	31
3:00	7	7	18	12	2	0	0	0	0	0	0	0	0	46
4:00	2	3	9	15	4	0	0	0	0	0	0	0	0	33
5:00	6	4	15	21	6	0	0	0	0	0	0	0	0	52
6:00	4	4	8	24	4	1	0	0	0	0	0	0	0	45
7:00	0	3	4	12	3	1	0	0	0	0	0	0	0	23
8:00	0	2	5	7	1	0	0	0	0	0	0	0	0	15
9:00	0	1	4	6	2	0	1	0	0	0	0	0	0	14
10:00	0	0	0	3	0	0	0	0	0	0	0	0	0	3
11:00	0	0	0	0	0	0	0	0	0	0	0	0	0	0
Total	24	35	83	131	31	3	1	0	0	0	0	0	0	308

Percentile 15th 50th 85th 95th
 Speed 18.9 25.9 29.9 32.9
 Mean Speed (Average) 24.2
 10 MPH Pace Speed 20-29
 Number in Pace 212
 Percent in Pace 68.8%
 Number > 25 MPH 166
 Percent > 25 MPH 53.9%

Haddonfield Police Department - Traffic Study

Site Code: 02021004
 Station ID:
 Location 1: North Hincham Ave.
 Location 2: Euclid Ave.
 Location 3:
 Location 4:
 Direction: Combined

Comment 1:
 Comment 2:
 Comment 3:
 Comment 4:
 Latitude: 0.000000
 Longitude: 0.000000

3/11/2021	0 - 15	> 15 -	> 20 -	> 25 -	> 30 -	> 35 -	> 40 -	> 45 -	> 50 -	> 55 -	> 60 -	> 65 -	> 70	Total
Time	MPH	20 MPH	25 MPH	30 MPH	35 MPH	40 MPH	45 MPH	50 MPH	55 MPH	60 MPH	65 MPH	70 MPH	MPH	
12:00 AM	0	0	0	0	0	0	0	0	0	0	0	0	0	0
1:00	0	0	0	1	0	0	0	0	0	0	0	0	0	1
2:00	0	0	0	0	0	0	0	0	0	0	0	0	0	0
3:00	0	0	0	0	0	0	0	0	0	0	0	0	0	0
4:00	0	0	0	2	0	0	0	0	0	0	0	0	0	2
5:00	0	0	0	0	0	0	0	0	0	0	0	0	0	0
6:00	1	1	3	5	3	0	0	0	0	0	0	0	0	13
7:00	1	7	5	12	10	2	0	0	0	0	0	0	0	37
8:00	2	7	17	21	8	2	0	0	0	0	0	0	0	57
9:00	4	3	12	10	1	0	0	0	0	0	0	0	0	30
10:00	1	3	9	12	5	0	0	0	0	0	0	0	0	30
11:00	0	4	10	12	3	0	0	0	0	0	0	0	0	29
12:00 PM	3	4	15	23	7	1	0	0	0	0	0	0	0	53
1:00	0	3	8	13	4	0	1	0	0	0	0	0	0	29
2:00	1	1	12	27	2	0	0	0	0	0	0	0	0	43
3:00	2	6	21	24	4	0	0	0	0	0	0	0	0	57
4:00	5	8	17	22	2	1	1	0	0	0	0	0	0	56
5:00	3	4	13	11	4	1	1	0	0	0	0	0	0	37
6:00	1	4	14	12	4	0	0	0	0	0	0	0	0	35
7:00	2	0	5	8	3	0	0	0	0	0	0	0	0	18
8:00	1	3	0	10	2	0	0	0	0	0	0	0	0	16
9:00	1	1	2	5	2	0	0	0	0	0	0	0	0	11
10:00	0	0	1	1	3	0	0	0	0	0	0	0	0	5
11:00	0	0	0	1	2	0	0	0	0	0	0	0	0	3
Total	28	59	164	232	69	7	3	0	0	0	0	0	0	562

Percentile	15th	50th	85th	95th
Speed	19.9	25.9	29.9	32.9
Mean Speed (Average)	24.9			
10 MPH Pace Speed	20-29			
Number in Pace	393			
Percent in Pace	69.9%			
Number > 25 MPH	311			
Percent > 25 MPH	55.3%			

Haddonfield Police Department - Traffic Study

Site Code: 02021004
 Station ID:
 Location 1: North Hincham Ave.
 Location 2: Euclid Ave.
 Location 3:
 Location 4:
 Direction: Combined

Comment 1:
 Comment 2:
 Comment 3:
 Comment 4:
 Latitude: 0.000000
 Longitude: 0.000000

3/12/2021	0 - 15	> 15 -	> 20 -	> 25 -	> 30 -	> 35 -	> 40 -	> 45 -	> 50 -	> 55 -	> 60 -	> 65 -	> 70	Total
Time	MPH	20 MPH	25 MPH	30 MPH	35 MPH	40 MPH	45 MPH	50 MPH	55 MPH	60 MPH	65 MPH	70 MPH	MPH	
12:00 AM	0	0	0	0	0	0	0	0	0	0	0	0	0	0
1:00	0	0	1	0	0	0	0	0	0	0	0	0	0	1
2:00	0	0	0	0	0	0	0	0	0	0	0	0	0	0
3:00	0	0	0	0	0	0	0	0	0	0	0	0	0	0
4:00	0	0	0	1	0	0	0	0	0	0	0	0	0	1
5:00	0	0	1	0	1	0	0	0	0	0	0	0	0	2
6:00	0	2	2	2	2	1	0	0	0	0	0	0	0	9
7:00	2	1	2	13	7	2	0	0	0	0	0	0	0	27
8:00	0	4	13	15	13	0	0	0	0	0	0	0	0	45
9:00	1	1	4	14	6	1	0	0	0	0	0	0	0	27
10:00	1	6	5	9	1	0	0	0	0	0	0	0	0	22
11:00	1	1	8	10	6	0	0	0	0	0	0	0	0	26
12:00 PM	5	3	12	25	7	0	0	0	0	0	0	0	0	52
1:00	3	6	14	14	5	0	0	0	0	0	0	0	0	42
2:00	3	4	11	11	1	0	0	0	0	0	0	0	0	30
3:00	3	5	14	16	2	0	0	0	0	0	0	0	0	40
4:00	2	5	20	27	3	0	0	0	0	0	0	0	0	57
5:00	2	2	13	24	3	1	0	0	0	0	0	0	0	45
6:00	1	1	13	13	2	1	0	0	0	0	0	0	0	31
7:00	1	1	7	21	2	1	0	0	0	0	0	0	0	33
8:00	0	2	7	4	2	1	0	0	0	0	0	0	0	16
9:00	1	2	2	2	2	0	0	0	0	0	0	0	0	9
10:00	0	0	3	1	1	0	0	0	0	0	0	0	0	5
11:00	0	0	0	2	0	0	0	0	0	0	0	0	0	2
Total	26	46	152	224	66	8	0	0	0	0	0	0	0	522

Percentile	15th	50th	85th	95th
Speed	20.9	25.9	29.9	32.9
Mean Speed (Average)	25.0			
10 MPH Pace Speed	20-29			
Number in Pace	372			
Percent in Pace	71.3%			
Number > 25 MPH	298			
Percent > 25 MPH	57.1%			

Haddonfield Police Department - Traffic Study

Site Code: 02021004
 Station ID:
 Location 1: North Hincham Ave.
 Location 2: Euclid Ave.
 Location 3:
 Location 4:
 Direction: Combined

Comment 1:
 Comment 2:
 Comment 3:
 Comment 4:
 Latitude: 0.000000
 Longitude: 0.000000

3/13/2021	0 - 15	> 15 -	> 20 -	> 25 -	> 30 -	> 35 -	> 40 -	> 45 -	> 50 -	> 55 -	> 60 -	> 65 -	> 70	Total
Time	MPH	20 MPH	25 MPH	30 MPH	35 MPH	40 MPH	45 MPH	50 MPH	55 MPH	60 MPH	65 MPH	70 MPH	MPH	
12:00 AM	0	0	0	1	0	0	0	0	0	0	0	0	0	1
1:00	0	0	0	0	0	0	0	0	0	0	0	0	0	0
2:00	0	0	0	0	0	0	0	0	0	0	0	0	0	0
3:00	0	0	0	0	0	0	0	0	0	0	0	0	0	0
4:00	0	0	0	1	0	0	0	0	0	0	0	0	0	1
5:00	0	0	0	0	0	0	0	0	0	0	0	0	0	0
6:00	1	0	0	1	1	0	0	0	0	0	0	0	0	3
7:00	0	2	2	6	2	0	0	0	0	0	0	0	0	12
8:00	0	4	8	14	6	1	0	0	0	0	0	0	0	33
9:00	0	3	7	7	5	1	0	0	0	0	0	0	0	23
10:00	0	1	7	11	7	2	0	0	0	0	0	0	0	28
11:00	1	4	12	21	6	2	0	0	0	0	0	0	0	46
12:00 PM	3	5	14	19	14	1	0	0	0	0	0	0	0	56
1:00	1	1	15	20	4	0	0	0	0	0	0	0	0	41
2:00	1	4	7	18	7	1	0	0	0	0	0	0	0	38
3:00	2	3	5	20	3	0	0	0	0	0	0	0	0	33
4:00	5	7	11	18	3	0	0	0	0	0	0	0	0	44
5:00	0	3	9	10	3	0	0	0	0	0	0	0	0	25
6:00	5	2	9	8	1	1	0	0	0	0	0	0	0	26
7:00	2	1	5	9	1	1	0	0	0	0	0	0	0	19
8:00	2	2	7	7	0	0	0	0	0	0	0	0	0	18
9:00	0	1	3	5	2	0	0	0	0	0	0	0	0	11
10:00	0	0	4	2	0	0	0	0	0	0	0	0	0	6
11:00	1	1	2	1	0	0	0	0	0	0	0	0	0	5
Total	24	44	127	199	65	10	0	0	0	0	0	0	0	469

Percentile	15th	50th	85th	95th
Speed	20.9	25.9	30.9	33.9
Mean Speed (Average)	25.1			
10 MPH Pace Speed	20-29			
Number in Pace	323			
Percent in Pace	68.9%			
Number > 25 MPH	274			
Percent > 25 MPH	58.4%			

Haddonfield Police Department - Traffic Study

Site Code: 02021004
 Station ID:
 Location 1: North Hinchamn Ave.
 Location 2: Euclid Ave.
 Location 3:
 Location 4:
 Direction: Combined

Comment 1:
 Comment 2:
 Comment 3:
 Comment 4:
 Latitude: 0.000000
 Longitude: 0.000000

3/14/2021 Time	0 - 15 MPH	> 15 - 20 MPH	> 20 - 25 MPH	> 25 - 30 MPH	> 30 - 35 MPH	> 35 - 40 MPH	> 40 - 45 MPH	> 45 - 50 MPH	> 50 - 55 MPH	> 55 - 60 MPH	> 60 - 65 MPH	> 65 - 70 MPH	> 70 MPH	Total
12:00 AM	0	0	1	1	0	0	0	0	0	0	0	0	0	2
1:00	0	0	1	3	1	0	0	0	0	0	0	0	0	5
2:00	0	0	0	0	0	0	0	0	0	0	0	0	0	0
3:00	0	0	0	0	0	0	0	0	0	0	0	0	0	0
4:00	0	1	0	0	0	0	0	0	0	0	0	0	0	1
5:00	0	0	1	1	0	0	0	0	0	0	0	0	0	2
6:00	1	0	2	0	0	0	0	0	0	0	0	0	0	3
7:00	0	2	2	6	1	0	0	0	0	0	0	0	0	11
8:00	0	1	9	7	3	0	0	0	0	0	0	0	0	20
9:00	0	3	3	10	5	0	0	0	0	0	0	0	0	21
10:00	2	3	9	8	4	0	0	0	0	0	0	0	0	26
11:00	2	6	18	12	4	1	0	0	0	0	0	0	0	43
12:00 PM	0	2	4	15	6	1	0	0	0	0	0	0	0	28
1:00	2	3	6	21	5	0	0	0	0	0	0	0	0	37
2:00	4	5	8	17	6	1	0	0	0	0	0	0	0	41
3:00	8	5	8	18	0	0	0	0	0	0	0	0	0	39
4:00	1	1	9	6	3	1	0	0	0	0	0	0	0	21
5:00	2	3	9	10	0	0	0	0	0	0	0	0	0	24
6:00	0	2	5	3	1	1	0	0	0	0	0	0	0	12
7:00	1	1	3	8	2	0	0	0	0	0	0	0	0	15
8:00	0	0	2	3	1	0	0	0	0	0	0	0	0	6
9:00	0	0	0	1	0	0	0	0	0	0	0	0	0	1
10:00	0	0	0	0	0	0	0	0	0	0	0	0	0	0
11:00	0	0	0	0	0	0	0	0	0	0	0	0	0	0
Total	23	38	100	150	42	5	0	0	0	0	0	0	0	358

Percentile	15th	50th	85th	95th
Speed	19.9	25.9	29.9	32.9
Mean Speed (Average)	24.5			
10 MPH Pace Speed	20-29			
Number in Pace	248			
Percent in Pace	69.3%			
Number > 25 MPH	197			
Percent > 25 MPH	55.0%			

Haddonfield Police Department - Traffic Study

Site Code: 02021004
 Station ID:
 Location 1: North Hinchamn Ave.
 Location 2: Euclid Ave.
 Location 3:
 Location 4:
 Direction: Combined

Comment 1:
 Comment 2:
 Comment 3:
 Comment 4:
 Latitude: 0.000000
 Longitude: 0.000000

3/15/2021 Time	0 - 15 MPH	> 15 - 20 MPH	> 20 - 25 MPH	> 25 - 30 MPH	> 30 - 35 MPH	> 35 - 40 MPH	> 40 - 45 MPH	> 45 - 50 MPH	> 50 - 55 MPH	> 55 - 60 MPH	> 60 - 65 MPH	> 65 - 70 MPH	> 70 MPH	Total
12:00 AM	0	0	0	0	0	0	0	0	0	0	0	0	0	0
1:00	0	0	0	0	0	0	0	0	0	0	0	0	0	0
2:00	0	0	0	0	0	0	0	0	0	0	0	0	0	0
3:00	0	0	0	0	0	0	0	0	0	0	0	0	0	0
4:00	0	0	0	1	0	0	0	0	0	0	0	0	0	1
5:00	1	1	2	5	2	1	0	0	0	0	0	0	0	12
6:00	1	3	4	9	7	0	0	0	0	0	0	0	0	24
7:00	4	7	17	27	10	1	0	0	0	0	0	0	0	66
8:00	0	3	4	4	4	0	0	0	0	0	0	0	0	15
9:00	1	8	9	10	7	0	0	0	0	0	0	0	0	35
10:00	2	1	6	11	5	1	0	0	0	0	0	0	0	26
11:00	3	7	26	26	7	0	0	0	0	0	0	0	0	69
12:00 PM	4	6	14	10	7	1	0	0	0	0	0	0	0	42
1:00	4	6	13	12	1	0	0	0	0	0	0	0	0	36
2:00	2	4	10	16	6	0	0	0	0	0	0	0	0	38
3:00	3	5	11	13	10	0	0	0	0	0	0	0	0	42
4:00	3	3	10	18	4	0	0	0	0	0	0	0	0	38
5:00	4	2	5	16	3	0	0	0	0	0	0	0	0	30
6:00	2	2	4	15	4	0	0	0	0	0	0	0	0	27
7:00	1	4	5	10	4	0	0	0	0	0	0	0	0	24
8:00	0	1	2	3	1	0	0	0	0	0	0	0	0	7
9:00	0	0	1	3	0	0	0	0	0	0	0	0	0	4
10:00	0	0	0	1	0	0	0	0	0	0	0	0	0	1
11:00	0	0	0	0	0	0	0	0	0	0	0	0	0	0
Total	35	63	143	210	82	4	0	0	0	0	0	0	0	537

Percentile	15th
Speed	19.9
Mean Speed (Average)	24.6
10 MPH Pace Speed	20-29
Number in Pace	350
Percent in Pace	65.2%
Number > 25 MPH	296
Percent > 25 MPH	55.1%

Haddonfield Police Department - Traffic Study

Site Code: 02021004
 Station ID:
 Location 1: North Hinchamn Ave.
 Location 2: Euclid Ave.
 Location 3:
 Location 4:
 Direction: Combined

Comment 1:
 Comment 2:
 Comment 3:
 Comment 4:
 Latitude: 0.000000
 Longitude: 0.000000

3/16/2021 Time	0 - 15 MPH	> 15 - 20 MPH	> 20 - 25 MPH	> 25 - 30 MPH	> 30 - 35 MPH	> 35 - 40 MPH	> 40 - 45 MPH	> 45 - 50 MPH	> 50 - 55 MPH	> 55 - 60 MPH	> 60 - 65 MPH	> 65 - 70 MPH	> 70 MPH	Total
12:00 AM	0	0	0	0	0	0	0	0	0	0	0	0	0	0
1:00	0	0	0	0	0	0	0	0	0	0	0	0	0	0
2:00	0	0	0	0	0	0	0	0	0	0	0	0	0	0
3:00	0	0	0	0	0	0	0	0	0	0	0	0	0	0
4:00	0	0	0	3	0	1	0	0	0	0	0	0	0	4
5:00	1	1	1	5	0	0	0	0	0	0	0	0	0	8
6:00	2	1	4	16	6	0	0	0	0	0	0	0	0	29
7:00	2	6	17	28	8	0	0	0	0	0	0	0	0	61
8:00	0	7	2	8	2	0	0	0	0	0	0	0	0	19
9:00	3	2	10	4	3	1	0	0	0	0	0	0	0	23
10:00	3	1	8	9	4	1	0	0	0	0	0	0	0	26
11:00	9	5	14	30	12	2	0	0	0	0	0	0	0	72
12:00 PM	3	3	13	16	6	0	0	0	0	0	0	0	0	41
1:00	1	0	4	12	4	2	1	0	0	0	0	0	0	24
2:00	1	2	7	11	6	1	0	0	0	0	0	0	0	28
3:00	2	6	8	23	9	1	0	0	0	0	0	0	0	49
4:00	2	4	12	17	10	1	0	0	0	0	0	0	0	46
5:00	1	2	8	14	5	1	0	0	0	0	0	0	0	31
6:00	0	2	6	14	5	0	0	0	0	0	0	0	0	27
7:00	1	0	5	8	2	0	0	0	0	0	0	0	0	16
8:00	0	0	0	6	0	0	0	0	0	0	0	0	0	6
9:00	0	0	1	2	2	0	0	0	0	0	0	0	0	5
10:00	0	0	0	1	0	0	0	0	0	0	0	0	0	1
11:00	0	0	0	0	0	0	0	0	0	0	0	0	0	0
Total	31	42	120	227	84	11	1	0	0	0	0	0	0	516

Percentile	15th	50th	85th	95th
Speed	20.9	26.9	30.9	33.9
Mean Speed (Average)	25.4			
10 MPH Pace Speed	20-29			
Number in Pace	343			
Percent in Pace	66.5%			
Number > 25 MPH	323			
Percent > 25 MPH	62.6%			

Haddonfield Police Department - Traffic Study

Site Code: 02021004
 Station ID:
 Location 1: North Hincham Ave.
 Location 2: Euclid Ave.
 Location 3:
 Location 4:
 Direction: Combined

Comment 1:
 Comment 2:
 Comment 3:
 Comment 4:
 Latitude: 0.000000
 Longitude: 0.000000

3/17/2021	0 - 15	> 15 -	> 20 -	> 25 -	> 30 -	> 35 -	> 40 -	> 45 -	> 50 -	> 55 -	> 60 -	> 65 -	> 70	Total
Time	MPH	20 MPH	25 MPH	30 MPH	35 MPH	40 MPH	45 MPH	50 MPH	55 MPH	60 MPH	65 MPH	70 MPH	MPH	
12:00 AM	0	0	0	1	0	0	0	0	0	0	0	0	0	1
1:00	0	0	1	0	0	0	0	0	0	0	0	0	0	1
2:00	0	0	1	0	0	0	0	0	0	0	0	0	0	1
3:00	0	0	0	0	0	0	0	0	0	0	0	0	0	0
4:00	0	0	2	0	2	0	0	0	0	0	0	0	0	4
5:00	0	0	2	3	3	2	1	0	0	0	0	0	0	11
6:00	3	2	5	9	2	1	0	0	0	0	0	0	0	22
7:00	4	2	11	14	4	0	0	0	0	0	0	0	0	35
8:00	0	2	9	16	3	0	0	0	0	0	0	0	0	30
9:00	5	2	4	11	0	0	0	0	0	0	0	0	0	22
10:00	2	4	14	11	4	0	0	0	0	0	0	0	0	35
11:00	4	8	12	11	0	0	0	0	0	0	0	0	0	35
12:00 PM	3	4	10	12	5	0	0	0	0	0	0	0	0	34
1:00	6	7	7	15	1	0	0	0	0	0	0	0	0	36
2:00	3	6	14	13	5	1	0	0	0	0	0	0	0	42
3:00	3	6	11	21	2	0	0	0	0	0	0	0	0	43
4:00	1	2	11	12	11	0	0	0	0	0	0	0	0	37
5:00	0	1	15	12	2	0	0	0	0	0	0	0	0	30
6:00	2	4	14	18	4	0	0	0	0	0	0	0	0	42
7:00	1	3	5	8	4	0	0	0	0	0	0	0	0	21
8:00	0	3	2	5	1	1	0	0	0	0	0	0	0	12
9:00	0	3	1	3	0	0	0	0	0	0	0	0	0	7
10:00	0	0	1	2	1	0	0	0	0	0	0	0	0	4
11:00	0	0	0	0	0	0	0	0	0	0	0	0	0	0
Total	37	59	152	197	54	5	1	0	0	0	0	0	0	505

Percentile 15th 50th 85th 95th
 Speed 18.9 25.9 29.9 31.9
 Mean Speed (Average) 24.1
 10 MPH Pace Speed 20-29
 Number in Pace 346
 Percent in Pace 68.5%
 Number > 25 MPH 257
 Percent > 25 MPH 50.9%

Haddonfield Police Department - Traffic Study

Site Code: 02021004
 Station ID:
 Location 1: North Hincham Ave.
 Location 2: Euclid Ave.
 Location 3:
 Location 4:
 Direction: Combined

Comment 1:
 Comment 2:
 Comment 3:
 Comment 4:
 Latitude: 0.000000
 Longitude: 0.000000

3/18/2021	0 - 15	> 15 -	> 20 -	> 25 -	> 30 -	> 35 -	> 40 -	> 45 -	> 50 -	> 55 -	> 60 -	> 65 -	> 70	Total
Time	MPH	20 MPH	25 MPH	30 MPH	35 MPH	40 MPH	45 MPH	50 MPH	55 MPH	60 MPH	65 MPH	70 MPH	MPH	
12:00 AM	0	0	0	0	0	0	0	0	0	0	0	0	0	0
1:00	0	0	0	0	0	0	0	0	0	0	0	0	0	0
2:00	0	0	0	0	0	0	0	0	0	0	0	0	0	0
3:00	0	0	0	0	0	0	0	0	0	0	0	0	0	0
4:00	0	0	0	0	1	0	0	0	0	0	0	0	0	1
5:00	1	0	5	2	1	1	0	0	0	0	0	0	0	10
6:00	3	3	3	14	10	2	0	0	0	0	0	0	0	35
7:00	4	1	27	37	6	1	0	0	0	0	0	0	0	76
8:00	1	0	6	12	2	0	0	0	0	0	0	0	0	21
9:00	0	2	9	7	4	0	0	0	0	0	0	0	0	22
10:00	0	4	8	10	2	0	0	0	0	0	0	0	0	24
11:00	1	2	26	32	10	3	0	0	0	0	0	0	0	74
12:00 PM	2	2	13	7	4	4	0	0	0	0	0	0	0	32
1:00	3	2	10	12	5	0	0	0	0	0	0	0	0	32
2:00	0	3	8	16	4	1	0	0	0	0	0	0	0	32
3:00	1	4	16	9	5	1	0	0	0	0	0	0	0	36
4:00	1	1	5	18	5	1	0	0	0	0	0	0	0	31
5:00	2	2	10	14	13	0	0	0	0	0	0	0	0	41
6:00	0	3	5	8	2	0	0	0	0	0	0	0	0	18
7:00	0	2	5	8	1	0	0	0	0	0	0	0	0	16
8:00	0	2	4	0	0	0	0	0	0	0	0	0	0	6
9:00	0	0	0	3	1	0	0	0	0	0	0	0	0	4
10:00	0	1	0	0	0	0	0	0	0	0	0	0	0	1
11:00	*	*	*	*	*	*	*	*	*	*	*	*	*	0
Total	19	34	160	209	76	14	0	0	0	0	0	0	0	512

Percentile 15th 50th 85th 95th
 Speed 21.9 26.9 30.9 33.9
 Mean Speed (Average) 25.6
 10 MPH Pace Speed 20-29
 Number in Pace 366
 Percent in Pace 71.5%
 Number > 25 MPH 299
 Percent > 25 MPH 58.4%

Grand Total	247	420	1201	1779	569	67	6	0	0	0	0	0	0	4289
--------------------	------------	------------	-------------	-------------	------------	-----------	----------	----------	----------	----------	----------	----------	----------	-------------

Stats
 Percentile 15th 50th 85th 95th
 Speed 19.9 25.9 29.9 32.9
 Mean Speed (Average) 24.9
 10 MPH Pace Speed 20-29
 Number in Pace 2953
 Percent in Pace 68.9%
 Number > 25 MPH 2421
 Percent > 25 MPH 56.4%

Site Code: 02021004
 Station ID:
 Location 1: North Hinchamn Ave.
 Location 2: Euclid Ave.

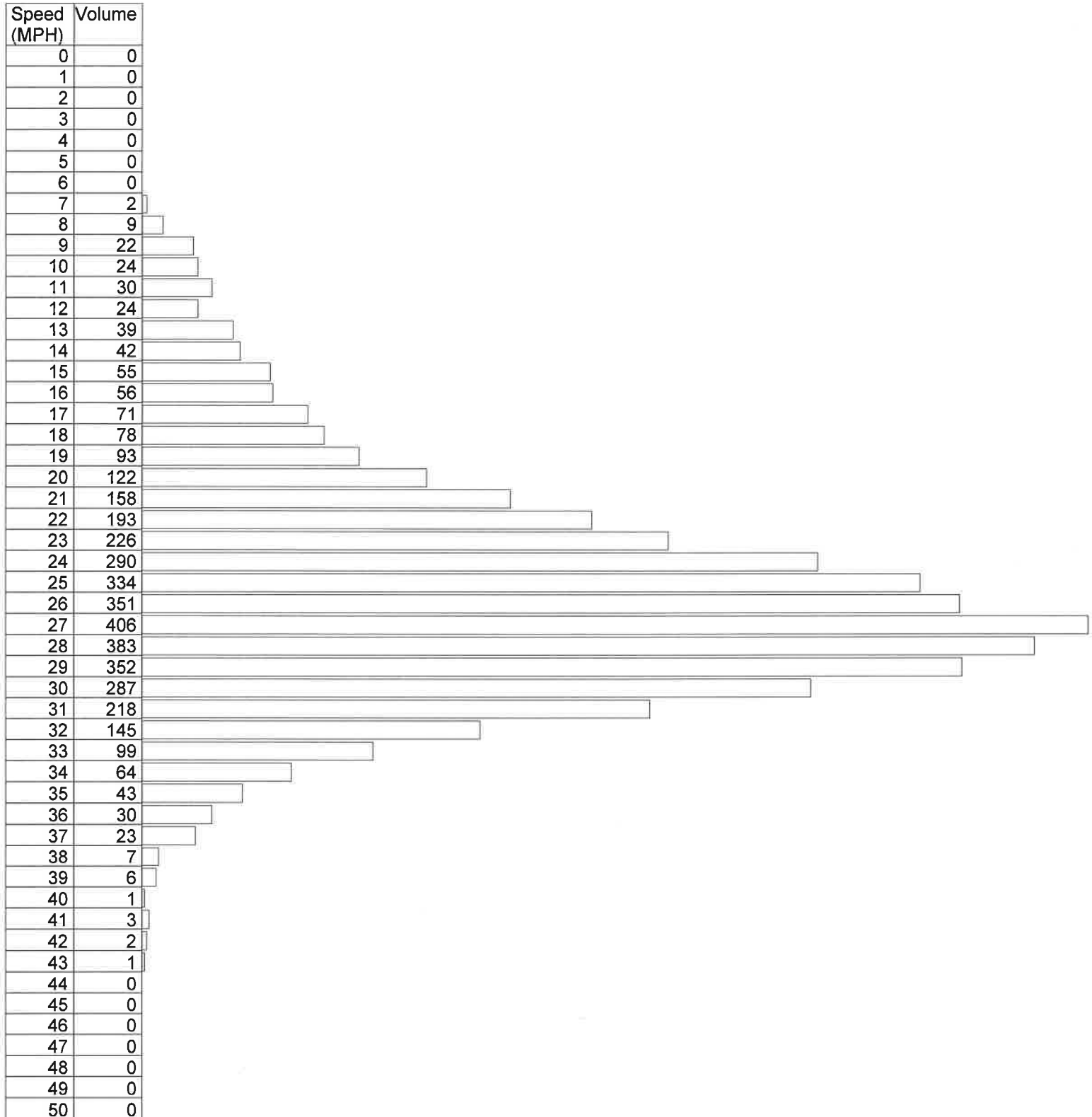
Comment 1:
 Comment 2:
 Comment 3:

Location 3:
 Location 4:

Comment 4:
 Latitude: 39.892096
 Longitude: -75.048088

Volume Sorted by Speed for 3/10/2021 to 3/18/2021

Combined



Site Code: 02021004
Station ID:
Location 1: North
 Hinchamn Ave.
Location 2: Euclid Ave.
Location 3:
Location 4:

Comment 1:
Comment 2:
Comment 3:
Comment 4:
Latitude: 39.892096
Longitude: -75.048088

Volume Sorted by Speed for 3/10/2021 to 3/18/2021

North, 1

Speed (MPH)	Volume
0	0
1	0
2	0
3	0
4	0
5	0
6	0
7	2
8	6
9	17
10	19
11	19
12	18
13	27
14	26
15	40
16	38
17	46
18	40
19	48
20	60
21	80
22	79
23	90
24	128
25	147
26	163
27	175
28	185
29	172
30	142
31	116
32	84
33	48
34	31
35	22
36	15
37	13
38	5
39	3
40	0
41	1
42	1
43	0
44	0
45	0
46	0
47	0
48	0
49	0
50	0

Site Code: 02021004
Station ID:
Location 1: North
 Hinchamn Ave.
Location 2: Euclid Ave.
Location 3:
Location 4:

Comment 1:
Comment 2:
Comment 3:
Comment 4:
Latitude: 39.892096
Longitude: -75.048088

Volume Sorted by Speed for 3/10/2021 to 3/18/2021

South, 2

Speed (MPH)	Volume
0	0
1	0
2	0
3	0
4	0
5	0
6	0
7	0
8	3
9	5
10	5
11	11
12	6
13	12
14	16
15	15
16	18
17	25
18	38
19	45
20	62
21	78
22	114
23	136
24	162
25	187
26	188
27	231
28	198
29	180
30	145
31	102
32	61
33	51
34	33
35	21
36	15
37	10
38	2
39	3
40	1
41	2
42	1
43	1
44	0
45	0
46	0
47	0
48	0
49	0
50	0

Haddonfield Police Department - Traffic Study

Site Code: 02021004
Station ID:
Location 1: North Hincham Ave.
Location 2: Euclid Ave.
Location 3:
Location 4:

Comment 1:
Comment 2:
Comment 3:
Comment 4:
Latitude: 39.892096
Longitude: -75.048088

Combined Lanes 3/10/2021 to 3/18/2021

Pace Speed - MPH

Classes Excluded From Pace: None

Speed	Number	Percent
22 - 31	3,040	70.87899%

Percentile Speeds

Percentile	5th	10th	15th	20th	25th	30th	35th	40th	45th	50th	55th	60th	65th	70th	75th	80th	85th
Speed - MPH	14.9	17.9	19.9	21.9	22.9	23.9	23.9	24.9	25.9	25.9	26.9	26.9	27.9	27.9	28.9	29.9	29.9

Vehicles Traveling Greater Than 50.0 MPH

Total Volume 4,289
Total Greater Than 50.0 0
Percent Greater Than 50.0 0.0%

Mean, Median, and Mode Averages

Mean: 25.5
Median (50th %): 25.9
Mode: 27.0

Classification Statistics

Unclassed
4289
100.0%