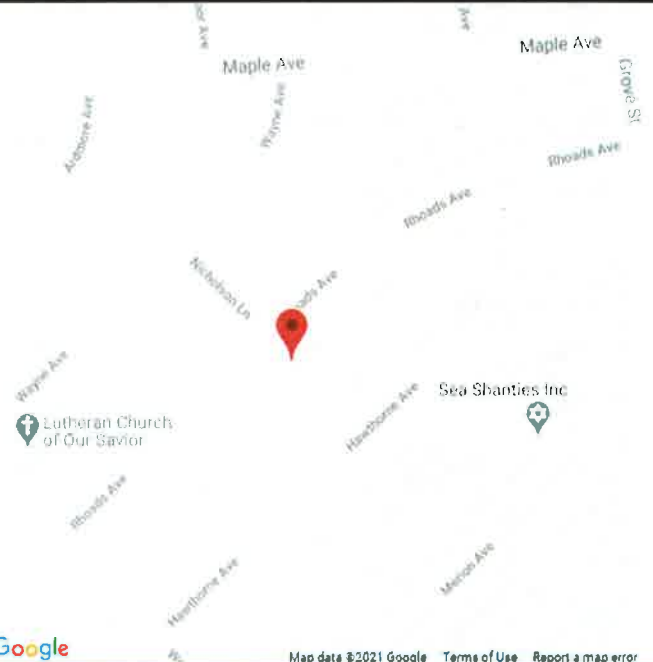


SPEED DATA ANALYSIS

Location



Rhoads Ave.
200 Block
Latitude: 39.906296
Longitude: -75.035904



Analysis Time Period



Start
3/1/2021
11:52 AM

End
3/8/2021
12:30 PM

Vehicles Analyzed



3,387

Speed Limit



25

Average Speed



24

85th Percentile Speed



29

99th Percentile Speed



36

Fastest Speed



50

Total Enforceable Violations



113

% Enforceable Violations



3%

Speed Enforcement Evaluator

Location

Rhoads Ave.

Closest Cross Street

200 Block

GPS

Latitude: 39.906296
Longitude: -75.035904

Analysis Dates

Start: 3/1/2021
End: 3/8/2021

Equipment Used

JAMAR LE RADAR

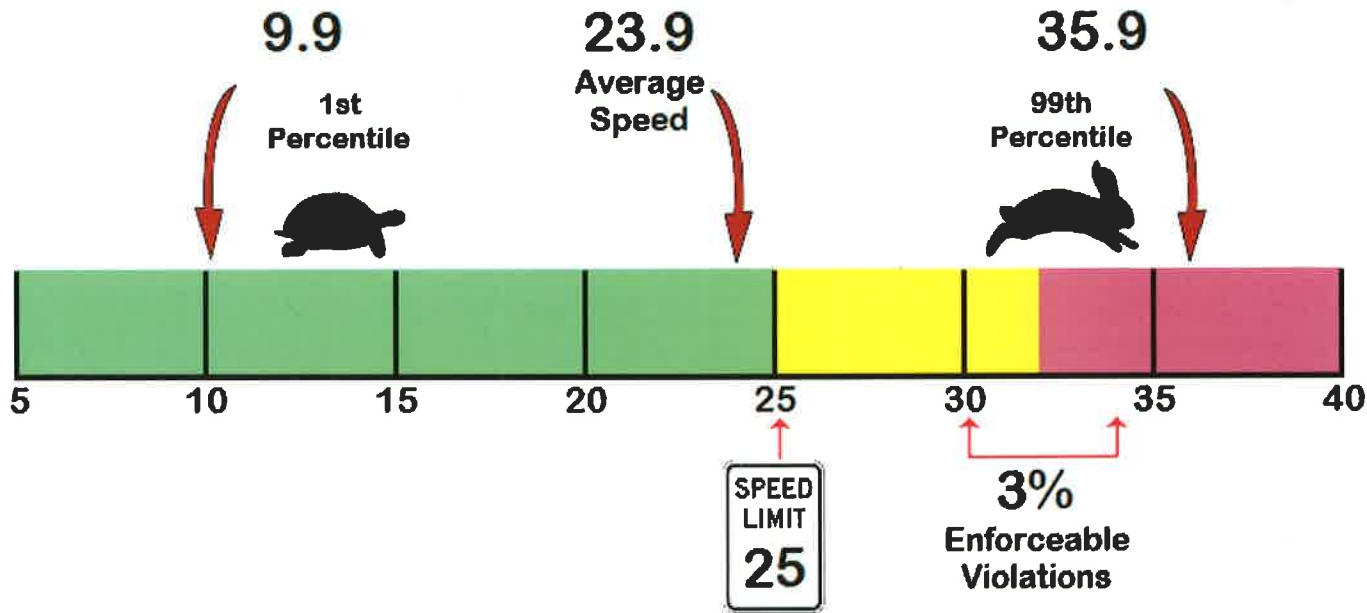
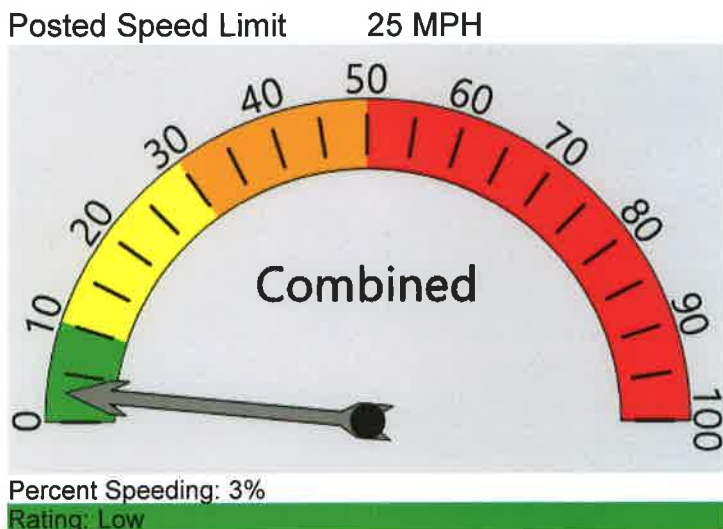
Installed By

Chief Cutler

Requested By

Resident Concern

Total Percentage of Enforceable Violations



Haddonfield Police Department - Traffic Study

Site Code: 02021003
Station ID: District 17
Location 1: Rhoads Ave.
Location 2: 200 Block
Location 3:
Location 4:

Comment 1:
Comment 2:
Comment 3:
Comment 4:
Latitude: 39.906296
Longitude: -75.035904

Combined Lanes 3/1/2021 to 3/8/2021

Pace Speed - MPH

Classes Excluded From Pace: None

Speed	Number	Percent
20 - 29	2,420	71.42857%

Percentile Speeds

Percentile	5th	10th	15th	20th	25th	30th	35th	40th	45th	50th	55th	60th	65th	70th	75th	80th	85th
Speed - MPH	14.9	16.9	18.9	19.9	20.9	21.9	21.9	22.9	23.9	23.9	24.9	24.9	25.9	26.9	26.9	27.9	28.9

Vehicles Traveling Greater Than 50.0 MPH

Total Volume	3,388
Total Greater Than 50.0	0
Percent Greater Than 50.0	0.0%

Mean, Median, and Mode Averages

Mean:	23.9
Median (50th %):	23.9
Mode:	26.0

Classification Statistics

Unclassed
3388
100.0%

Haddonfield Police Department - Traffic Study

Site Code: 02021003
 Station ID: District 17
 Location 1: Rhoads Ave.
 Location 2: 200 Block
 Location 3:
 Location 4:
 Direction: Combined

Comment 1:
 Comment 2:
 Comment 3:
 Comment 4:
 Latitude: 39.906296
 Longitude: -75.035904

3/1/2021	0 - 15	> 15 -	> 20 -	> 25 -	> 30 -	> 35 -	> 40 -	> 45 -	> 50 -	> 55 -	> 60 -	> 65 -	> 70	Total
Time	MPH	20 MPH	25 MPH	30 MPH	35 MPH	40 MPH	45 MPH	50 MPH	55 MPH	60 MPH	65 MPH	70 MPH	MPH	
12:00 AM	*	*	*	*	*	*	*	*	*	*	*	*	*	0
1:00	*	*	*	*	*	*	*	*	*	*	*	*	*	0
2:00	*	*	*	*	*	*	*	*	*	*	*	*	*	0
3:00	*	*	*	*	*	*	*	*	*	*	*	*	*	0
4:00	*	*	*	*	*	*	*	*	*	*	*	*	*	0
5:00	*	*	*	*	*	*	*	*	*	*	*	*	*	0
6:00	*	*	*	*	*	*	*	*	*	*	*	*	*	0
7:00	*	*	*	*	*	*	*	*	*	*	*	*	*	0
8:00	*	*	*	*	*	*	*	*	*	*	*	*	*	0
9:00	*	*	*	*	*	*	*	*	*	*	*	*	*	0
10:00	*	*	*	*	*	*	*	*	*	*	*	*	*	0
11:00	0	0	5	1	0	0	0	0	0	0	0	0	0	6
12:00 PM	3	6	18	8	1	1	0	0	0	0	0	0	0	37
1:00	3	6	20	9	5	0	0	0	0	0	0	0	0	43
2:00	2	2	15	17	1	0	0	0	0	0	0	0	0	37
3:00	1	5	19	9	3	1	0	0	0	0	0	0	0	38
4:00	1	6	19	17	2	0	0	0	0	0	0	0	0	45
5:00	3	8	9	10	0	0	0	0	0	0	0	0	0	30
6:00	1	4	11	16	1	0	0	0	0	0	0	0	0	33
7:00	0	3	8	12	0	0	0	0	0	0	0	0	0	23
8:00	0	0	5	4	1	0	0	0	0	0	0	0	0	10
9:00	0	2	4	1	1	0	0	0	0	0	0	0	0	8
10:00	0	0	1	1	0	0	0	0	0	0	0	0	0	2
11:00	0	1	0	1	0	0	0	0	0	0	0	0	0	2
Total	14	43	134	106	15	2	0	0	0	0	0	0	0	314

Haddonfield Police Department - Traffic Study

Site Code: 02021003
 Station ID: District 17
 Location 1: Rhoads Ave.
 Location 2: 200 Block
 Location 3:
 Location 4:
 Direction: Combined

Comment 1:
 Comment 2:
 Comment 3:
 Comment 4:
 Latitude: 39.906296
 Longitude: -75.035904

3/2/2021	0 - 15	> 15 -	> 20 -	> 25 -	> 30 -	> 35 -	> 40 -	> 45 -	> 50 -	> 55 -	> 60 -	> 65 -	> 70	Total
Time	MPH	20 MPH	25 MPH	30 MPH	35 MPH	40 MPH	45 MPH	50 MPH	55 MPH	60 MPH	65 MPH	70 MPH	MPH	
12:00 AM	0	0	0	0	0	0	0	0	0	0	0	0	0	0
1:00	0	0	0	0	0	0	0	0	0	0	0	0	0	0
2:00	0	0	0	0	0	0	0	0	0	0	0	0	0	0
3:00	0	0	0	0	0	0	0	0	0	0	0	0	0	0
4:00	1	1	0	0	0	0	0	0	0	0	0	0	0	2
5:00	0	0	1	0	0	0	0	0	0	0	0	0	0	1
6:00	1	0	1	0	3	0	0	0	0	0	0	0	0	5
7:00	1	5	7	13	3	0	0	0	0	0	0	0	0	29
8:00	1	2	23	8	4	0	0	0	0	0	0	0	0	38
9:00	2	4	11	9	1	1	0	0	0	0	0	0	0	28
10:00	3	5	9	15	3	0	0	0	0	0	0	0	0	35
11:00	3	7	17	6	0	0	0	0	0	0	0	0	0	33
12:00 PM	4	13	14	12	5	0	0	0	0	0	0	0	0	48
1:00	1	14	15	13	1	0	0	0	0	0	0	0	0	44
2:00	4	17	18	10	0	0	0	0	0	0	0	0	0	49
3:00	3	8	20	18	5	0	0	0	0	0	0	0	0	54
4:00	2	3	9	13	0	0	0	0	0	0	0	0	0	27
5:00	3	4	19	14	3	1	0	0	0	0	0	0	0	44
6:00	1	3	7	16	4	0	0	0	0	0	0	0	0	31
7:00	1	7	14	8	4	0	0	0	0	0	0	0	0	34
8:00	0	3	4	7	0	0	0	0	0	0	0	0	0	14
9:00	0	3	3	6	0	0	0	0	0	0	0	0	0	12
10:00	0	0	0	1	0	0	0	0	0	0	0	0	0	1
11:00	0	1	1	0	0	0	0	0	0	0	0	0	0	2
Total	31	100	193	169	36	2	0	0	0	0	0	0	0	531

Haddonfield Police Department - Traffic Study

Site Code: 02021003
 Station ID: District 17
 Location 1: Rhoads Ave.
 Location 2: 200 Block
 Location 3:
 Location 4:
 Direction: Combined

Comment 1:
 Comment 2:
 Comment 3:
 Comment 4:
 Latitude: 39.906296
 Longitude: -75.035904

3/3/2021 Time	0 - 15 MPH	> 15 - 20 MPH	> 20 - 25 MPH	> 25 - 30 MPH	> 30 - 35 MPH	> 35 - 40 MPH	> 40 - 45 MPH	> 45 - 50 MPH	> 50 - 55 MPH	> 55 - 60 MPH	> 60 - 65 MPH	> 65 - 70 MPH	> 70 MPH	Total
12:00 AM	0	0	0	0	0	0	0	0	0	0	0	0	0	0
1:00	0	0	0	0	0	0	0	0	0	0	0	0	0	0
2:00	0	0	0	0	0	0	0	0	0	0	0	0	0	0
3:00	0	0	0	0	0	0	0	0	0	0	0	0	0	0
4:00	0	0	0	0	0	0	0	0	0	0	0	0	0	0
5:00	0	1	0	1	0	0	0	0	0	0	0	0	0	2
6:00	0	1	1	2	1	0	0	0	0	0	0	0	0	5
7:00	5	3	5	8	7	0	0	1	0	0	0	0	0	29
8:00	1	2	12	9	1	0	0	0	0	0	0	0	0	25
9:00	0	4	13	8	2	0	0	0	0	0	0	0	0	27
10:00	0	1	12	11	2	0	0	0	0	0	0	0	0	26
11:00	1	7	12	12	1	0	0	0	0	0	0	0	0	33
12:00 PM	1	6	11	13	6	0	0	0	0	0	0	0	0	37
1:00	1	3	15	7	5	0	0	0	0	0	0	0	0	31
2:00	1	7	14	12	2	0	0	0	0	0	0	0	0	36
3:00	3	11	24	11	1	0	0	0	0	0	0	0	0	50
4:00	1	11	23	11	4	0	0	0	0	0	0	0	0	50
5:00	6	10	18	12	0	0	0	0	0	0	0	0	0	46
6:00	1	8	19	7	0	0	0	0	0	0	0	0	0	35
7:00	0	6	14	5	2	1	0	0	0	0	0	0	0	28
8:00	0	0	10	7	0	0	0	0	0	0	0	0	0	17
9:00	0	0	4	0	2	0	0	0	0	0	0	0	0	6
10:00	0	0	3	0	2	0	0	0	0	0	0	0	0	5
11:00	0	0	2	1	0	0	0	0	0	0	0	0	0	3
Total	21	81	212	137	38	1	0	1	0	0	0	0	0	491

Haddonfield Police Department - Traffic Study

Site Code: 02021003
 Station ID: District 17
 Location 1: Rhoads Ave.
 Location 2: 200 Block
 Location 3:
 Location 4:
 Direction: Combined

Comment 1:
 Comment 2:
 Comment 3:
 Comment 4:
 Latitude: 39.906296
 Longitude: -75.035904

3/4/2021 Time	0 - 15 MPH	> 15 - 20 MPH	> 20 - 25 MPH	> 25 - 30 MPH	> 30 - 35 MPH	> 35 - 40 MPH	> 40 - 45 MPH	> 45 - 50 MPH	> 50 - 55 MPH	> 55 - 60 MPH	> 60 - 65 MPH	> 65 - 70 MPH	> 70 MPH	Total
12:00 AM	0	0	0	1	0	0	0	0	0	0	0	0	0	1
1:00	0	0	0	0	0	0	0	0	0	0	0	0	0	0
2:00	0	0	0	0	0	0	0	0	0	0	0	0	0	0
3:00	0	0	0	0	0	0	0	0	0	0	0	0	0	0
4:00	0	1	0	0	0	0	0	0	0	0	0	0	0	1
5:00	0	0	0	0	0	0	0	0	0	0	0	0	0	0
6:00	0	1	1	1	0	0	0	0	0	0	0	0	0	3
7:00	4	0	8	7	7	1	0	0	0	0	0	0	0	27
8:00	1	0	22	13	4	0	1	0	0	0	0	0	0	41
9:00	1	1	10	5	1	0	0	0	0	0	0	0	0	18
10:00	2	7	8	9	2	0	0	0	0	0	0	0	0	28
11:00	1	1	6	13	2	0	0	0	0	0	0	0	0	23
12:00 PM	1	11	14	13	2	0	1	0	0	0	0	0	0	42
1:00	2	6	10	13	4	0	0	0	0	0	0	0	0	35
2:00	3	4	7	17	2	0	0	0	0	0	0	0	0	33
3:00	6	9	13	11	1	0	0	0	0	0	0	0	0	40
4:00	3	2	18	16	3	1	0	0	0	0	0	0	0	43
5:00	4	7	17	20	4	0	0	0	0	0	0	0	0	52
6:00	5	8	17	11	1	0	0	0	0	0	0	0	0	42
7:00	2	8	13	6	0	0	0	0	0	0	0	0	0	29
8:00	2	9	8	2	0	0	0	0	0	0	0	0	0	21
9:00	0	0	8	4	1	0	0	0	0	0	0	0	0	13
10:00	1	1	0	1	1	0	0	0	0	0	0	0	0	4
11:00	0	1	1	0	0	0	0	0	0	0	0	0	0	2
Total	38	77	181	163	35	2	2	0	0	0	0	0	0	498

Haddonfield Police Department - Traffic Study

Site Code: 02021003
 Station ID: District 17
 Location 1: Rhoads Ave.
 Location 2: 200 Block
 Location 3:
 Location 4:
 Direction: Combined

Comment 1:
 Comment 2:
 Comment 3:
 Comment 4:
 Latitude: 39.906296
 Longitude: -75.035904

3/5/2021	0 - 15	> 15 -	> 20 -	> 25 -	> 30 -	> 35 -	> 40 -	> 45 -	> 50 -	> 55 -	> 60 -	> 65 -	> 70	Total
Time	MPH	20 MPH	25 MPH	30 MPH	35 MPH	40 MPH	45 MPH	50 MPH	55 MPH	60 MPH	65 MPH	70 MPH	MPH	
12:00 AM	0	1	0	1	0	0	0	0	0	0	0	0	0	2
1:00	0	0	1	0	0	0	0	0	0	0	0	0	0	1
2:00	0	0	0	0	0	0	0	0	0	0	0	0	0	0
3:00	3	0	0	0	0	0	0	0	0	0	0	0	0	3
4:00	0	0	0	0	0	0	0	0	0	0	0	0	0	0
5:00	0	1	0	1	0	0	0	0	0	0	0	0	0	2
6:00	1	0	1	2	0	0	0	0	0	0	0	0	0	4
7:00	4	4	4	7	1	0	0	0	0	0	0	0	0	20
8:00	4	9	28	9	0	0	0	0	0	0	0	0	0	50
9:00	2	8	10	8	1	0	0	0	0	0	0	0	0	29
10:00	2	8	8	10	2	0	0	0	0	0	0	0	0	30
11:00	2	4	17	7	2	1	0	0	0	0	0	0	0	33
12:00 PM	3	11	18	12	4	1	0	0	0	0	0	0	0	49
1:00	2	7	16	10	3	1	0	0	0	0	0	0	0	39
2:00	3	3	19	14	3	1	0	0	0	0	0	0	0	43
3:00	5	2	14	8	3	1	0	0	0	0	0	0	0	33
4:00	4	6	18	17	6	0	0	0	0	0	0	0	0	51
5:00	1	5	25	14	5	1	0	0	0	0	0	0	0	51
6:00	1	4	17	6	2	0	0	0	0	0	0	0	0	30
7:00	1	8	9	7	4	0	0	0	0	0	0	0	0	29
8:00	1	2	4	5	1	0	0	0	0	0	0	0	0	13
9:00	0	3	4	7	0	0	0	0	0	0	0	0	0	14
10:00	0	2	3	1	0	1	0	0	0	0	0	0	0	7
11:00	0	0	1	2	1	0	0	0	0	0	0	0	0	4
Total	39	88	217	148	38	7	0	0	0	0	0	0	0	537

Haddonfield Police Department - Traffic Study

Site Code: 02021003
 Station ID: District 17
 Location 1: Rhoads Ave.
 Location 2: 200 Block
 Location 3:
 Location 4:
 Direction: Combined

Comment 1:
 Comment 2:
 Comment 3:
 Comment 4:
 Latitude: 39.906296
 Longitude: -75.035904

3/6/2021	0 - 15	> 15 -	> 20 -	> 25 -	> 30 -	> 35 -	> 40 -	> 45 -	> 50 -	> 55 -	> 60 -	> 65 -	> 70	Total
Time	MPH	20 MPH	25 MPH	30 MPH	35 MPH	40 MPH	45 MPH	50 MPH	55 MPH	60 MPH	65 MPH	70 MPH	MPH	
12:00 AM	0	0	1	1	0	0	0	0	0	0	0	0	0	2
1:00	0	0	0	1	0	0	0	0	0	0	0	0	0	1
2:00	0	0	0	0	0	0	0	0	0	0	0	0	0	0
3:00	0	0	0	0	0	0	0	0	0	0	0	0	0	0
4:00	0	0	0	0	0	0	0	0	0	0	0	0	0	0
5:00	0	0	0	0	0	0	0	0	0	0	0	0	0	0
6:00	2	0	1	3	1	1	0	0	0	0	0	0	0	8
7:00	1	1	2	1	1	0	0	0	0	0	0	0	0	6
8:00	3	4	5	7	3	0	0	0	0	0	0	0	0	22
9:00	1	0	9	12	2	0	0	0	0	0	0	0	0	24
10:00	4	6	19	7	1	1	0	0	0	0	0	0	0	38
11:00	8	6	16	6	0	0	0	0	0	0	0	0	0	36
12:00 PM	6	11	14	13	0	0	0	0	0	0	0	0	0	44
1:00	5	6	20	8	2	0	0	0	0	0	0	0	0	41
2:00	3	8	21	9	1	0	0	0	0	0	0	0	0	42
3:00	0	7	13	18	1	0	0	0	0	0	0	0	0	39
4:00	2	8	12	13	1	0	0	0	0	0	0	0	0	36
5:00	3	8	11	4	2	0	0	0	0	0	0	0	0	28
6:00	2	6	14	11	2	2	0	0	0	0	0	0	0	37
7:00	2	2	12	5	0	1	1	0	0	0	0	0	0	23
8:00	0	1	6	8	0	0	0	0	0	0	0	0	0	15
9:00	1	2	7	5	1	0	0	0	0	0	0	0	0	16
10:00	0	3	6	1	0	0	0	0	0	0	0	0	0	10
11:00	0	1	1	1	1	0	0	1	0	0	0	0	0	5
Total	43	80	190	134	19	5	1	1	0	0	0	0	0	473

Haddonfield Police Department - Traffic Study

Site Code: 02021003
 Station ID: District 17
 Location 1: Rhoads Ave.
 Location 2: 200 Block
 Location 3:
 Location 4:
 Direction: Combined

Comment 1:
 Comment 2:
 Comment 3:
 Comment 4:
 Latitude: 39.906296
 Longitude: -75.035904

3/7/2021 Time	0 - 15 MPH	> 15 - 20 MPH	> 20 - 25 MPH	> 25 - 30 MPH	> 30 - 35 MPH	> 35 - 40 MPH	> 40 - 45 MPH	> 45 - 50 MPH	> 50 - 55 MPH	> 55 - 60 MPH	> 60 - 65 MPH	> 65 - 70 MPH	> 70 MPH	Total
12:00 AM	0	2	0	0	1	0	0	0	0	0	0	0	0	3
1:00	0	0	1	0	0	0	0	0	0	0	0	0	0	1
2:00	0	0	1	0	0	0	0	0	0	0	0	0	0	1
3:00	0	0	0	0	0	0	0	0	0	0	0	0	0	0
4:00	0	0	0	0	0	0	0	0	0	0	0	0	0	0
5:00	0	0	0	0	0	0	0	0	0	0	0	0	0	0
6:00	1	0	0	0	2	0	1	0	0	0	0	0	0	4
7:00	0	0	4	2	0	1	0	0	0	0	0	0	0	7
8:00	0	1	8	6	3	0	0	0	0	0	0	0	0	18
9:00	0	3	10	11	3	2	0	0	0	0	0	0	0	29
10:00	0	4	6	12	5	0	0	0	0	0	0	0	0	27
11:00	1	1	8	15	3	0	0	0	0	0	0	0	0	28
12:00 PM	1	3	15	14	2	0	0	0	0	0	0	0	0	35
1:00	2	3	12	10	1	0	0	0	0	0	0	0	0	28
2:00	4	3	10	9	5	0	0	0	0	0	0	0	0	31
3:00	1	6	20	10	3	1	0	0	0	0	0	0	0	41
4:00	2	4	12	10	2	0	0	0	0	0	0	0	0	30
5:00	2	4	12	6	2	0	0	0	0	0	0	0	0	26
6:00	0	3	5	5	1	0	2	0	0	0	0	0	0	16
7:00	1	6	7	6	2	0	0	0	0	0	0	0	0	22
8:00	0	1	3	4	1	1	0	0	0	0	0	0	0	10
9:00	0	2	2	2	0	0	0	0	0	0	0	0	0	6
10:00	0	1	0	1	0	0	0	0	0	0	0	0	0	2
11:00	0	0	1	0	0	0	0	0	0	0	0	0	0	1
Total	15	47	137	123	36	5	3	0	0	0	0	0	0	366

Haddonfield Police Department - Traffic Study

Site Code: 02021003
 Station ID: District 17
 Location 1: Rhoads Ave.
 Location 2: 200 Block
 Location 3:
 Location 4:
 Direction: Combined

Comment 1:
 Comment 2:
 Comment 3:
 Comment 4:
 Latitude: 39.906296
 Longitude: -75.035904

3/8/2021 Time	0 - 15 MPH	> 15 - 20 MPH	> 20 - 25 MPH	> 25 - 30 MPH	> 30 - 35 MPH	> 35 - 40 MPH	> 40 - 45 MPH	> 45 - 50 MPH	> 50 - 55 MPH	> 55 - 60 MPH	> 60 - 65 MPH	> 65 - 70 MPH	> 70 MPH	Total
12:00 AM	0	0	0	0	0	0	0	0	0	0	0	0	0	0
1:00	0	0	0	0	0	0	0	0	0	0	0	0	0	0
2:00	0	0	0	0	0	0	0	0	0	0	0	0	0	0
3:00	0	0	0	0	0	0	0	0	0	0	0	0	0	0
4:00	1	0	0	0	0	0	0	0	0	0	0	0	0	1
5:00	0	1	0	1	0	0	0	0	0	0	0	0	0	2
6:00	1	0	0	0	3	1	0	0	0	0	0	0	0	5
7:00	1	2	12	13	3	0	0	0	0	0	0	0	0	31
8:00	4	9	15	15	1	0	0	0	0	0	0	0	0	44
9:00	1	4	3	11	3	1	0	0	0	0	0	0	0	23
10:00	0	2	9	12	1	0	0	0	0	0	0	0	0	24
11:00	3	4	10	6	2	1	0	0	0	0	0	0	0	26
12:00 PM	0	3	8	9	2	0	0	0	0	0	0	0	0	22
1:00	*	*	*	*	*	*	*	*	*	*	*	*	*	0
2:00	*	*	*	*	*	*	*	*	*	*	*	*	*	0
3:00	*	*	*	*	*	*	*	*	*	*	*	*	*	0
4:00	*	*	*	*	*	*	*	*	*	*	*	*	*	0
5:00	*	*	*	*	*	*	*	*	*	*	*	*	*	0
6:00	*	*	*	*	*	*	*	*	*	*	*	*	*	0
7:00	*	*	*	*	*	*	*	*	*	*	*	*	*	0
8:00	*	*	*	*	*	*	*	*	*	*	*	*	*	0
9:00	*	*	*	*	*	*	*	*	*	*	*	*	*	0
10:00	*	*	*	*	*	*	*	*	*	*	*	*	*	0
11:00	*	*	*	*	*	*	*	*	*	*	*	*	*	0
Total	11	25	57	67	15	3	0	0	0	0	0	0	0	178
Grand Total	212	541	1321	1047	232	27	6	2	0	0	0	0	0	3388

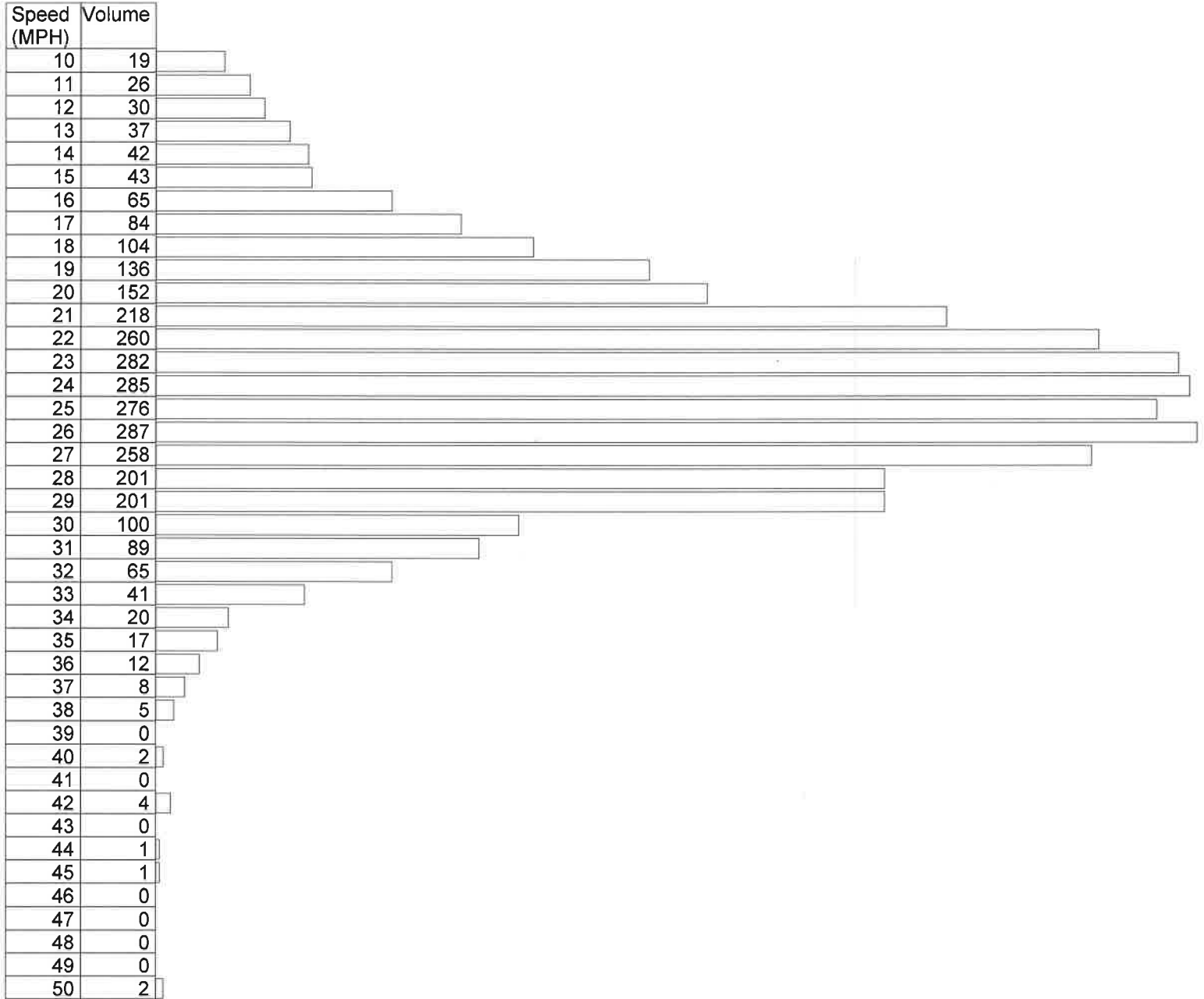
Stats
 Percentile Speed 15th 50th 85th 95th
 18.9 23.9 28.9 31.9
 Mean Speed (Average) 23.2
 10 MPH Pace Speed 20-29
 Number in Pace 2358
 Percent in Pace 69.6%
 Number > 45 MPH 2
 Percent > 45 MPH 0.1%

Site Code: 02021003
Station ID: District 17
Location 1: Rhoads Ave.
Location 2: 200 Block
Location 3:
Location 4:

Comment 1:
Comment 2:
Comment 3:
Comment 4:
Latitude: 39.906296
Longitude: -75.035904

Volume Sorted by Speed for 3/1/2021 to 3/8/2021

Combined



Site Code: 02021003
Station ID: District 17
Location 1: Rhoads Ave.
Location 2: 200 Block
Location 3:
Location 4:

Comment 1:
Comment 2:
Comment 3:
Comment 4:
Latitude: 39.906296
Longitude: -75.035904

Volume Sorted by Speed for 3/1/2021 to 3/8/2021

East, 1

Speed (MPH)	Volume
10	14
11	16
12	11
13	17
14	21
15	20
16	34
17	42
18	56
19	72
20	98
21	134
22	143
23	150
24	152
25	145
26	137
27	122
28	89
29	82
30	35
31	25
32	20
33	15
34	3
35	7
36	4
37	4
38	1
39	0
40	0
41	0
42	1
43	0
44	0
45	0
46	0
47	0
48	0
49	0
50	1

Site Code: 02021003
Station ID: District 17
Location 1: Rhoads Ave.
Location 2: 200 Block
Location 3:
Location 4:

Comment 1:
Comment 2:
Comment 3:
Comment 4:
Latitude: 39.906296
Longitude: -75.035904

Volume Sorted by Speed for 3/1/2021 to 3/8/2021

West, 2

Speed (MPH)	Volume
10	5
11	10
12	19
13	20
14	21
15	23
16	31
17	42
18	48
19	64
20	54
21	84
22	117
23	132
24	133
25	131
26	150
27	136
28	112
29	119
30	65
31	64
32	45
33	26
34	17
35	10
36	8
37	4
38	4
39	0
40	2
41	0
42	3
43	0
44	1
45	1
46	0
47	0
48	0
49	0
50	1